

All 'saved' Local Plan Policies and Government planning policies set out in the 'National Planning Policy Framework' (NPP) apply as appropriate

High Wych conservation area appraisal Plan 2 adopted management plan


© Crown Copyright and database right 2014.
Ordnance Survey 100018528


 Adopted conservation area boundary:
local policies BH5-BH6 particularly apply

 Individually listed buildings/structures:
NPP policies apply


Other individually listed features: NPP policies apply

 Walls/railings/gates

 Important buildings in the curtilages of listed buildings:
NPP policies apply


 Unlisted buildings to be protected from demolition


Other distinctive features to be protected from demolition within parameters of existing legislation: (includes features within the curtilage of listed buildings and walls/railings above the specified heights)

 Tombstones

 War Memorial

A4 Selected features on unlisted buildings where additional controls are proposed subject to further consideration and notification (by Article 4 Direction)

 Important open spaces to be protected

 General location of important trees to be protected within parameters of legislation

 Selected important views to be protected

 Proposed enhancements

