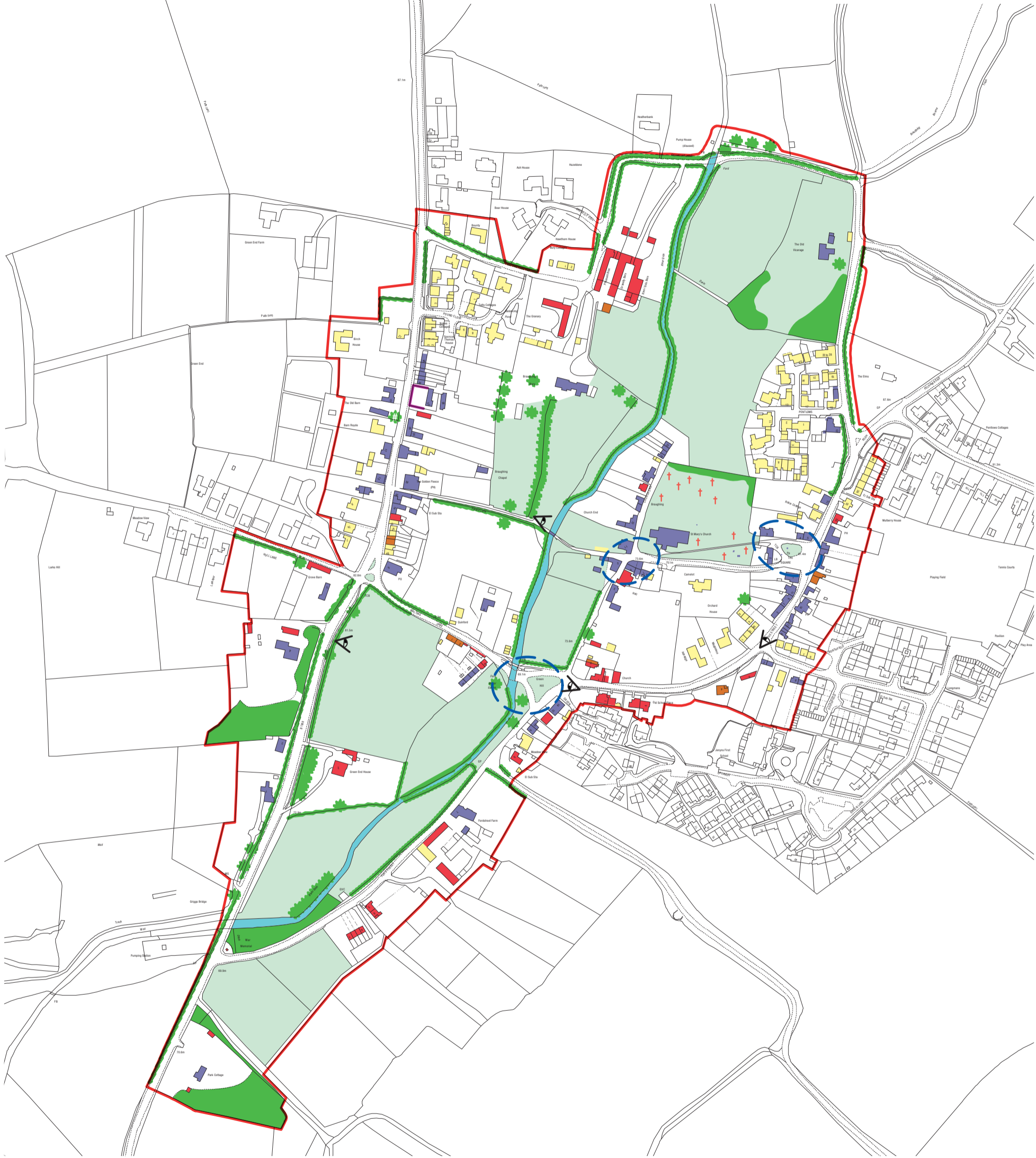




















# Braughing Parish conservation area appraisal

## Map 2. Character Analysis Map

© Crown Copyright and database right 2016.  
Ordnance Survey 100018528



All 'saved' Local Plan Policies and Government planning policies set out in the 'National Planning Policy Framework' (NPP) apply as appropriate

- |  |  |   |  |   |  |   |  |
|--|--|---|--|---|--|---|--|
|  | Revised conservation area boundary:<br>local policies BH5-BH6 particularly apply                                     |  | Category 1 non-listed buildings                |  | Tree Preservation Order                  |  | Good quality boundary                      |
|  | Scheduled Ancient Monument and Areas of<br>Archaeological significance: local policies<br>BH1-BH3 particularly apply |  | Category 2 non-listed buildings                |  | Trees making a positive contribution     |  | Areas to be dedesignated                   |
|  | Individually listed buildings/structures:<br>NPP policies apply  |  | Neutral buildings                              |  | Hedgerows making a positive contribution |  | Areas to be included<br>in the designation |
|  |  |  | Building or structure having a negative impact |  | Selected important views to be protected |   |  |
|  |  |  | Important open spaces to be protected          |  | Focal point                              |   |  |
|  |  |  | Important water features to be protected       |  | Churchyard monuments and gravestones     |   |  |